









© This drawing is Copyright. It should not be relied on or used in circumstances other than those for which it was originally prepared and for which Cornwall Council was originally commissioned. Cornwall Council accepts no responsibility for this drawing to any party other than the person(s) by whom it was commissioned.

NOTES:

1. All dimensions are in metres unless otherwise stated.
2. Do not scale from this drawing.

LEGEND:

-  Proposed route
-  Cycle warning sign
-  Directional signage on new post
-  Directional signage on existing post
-  Road Markings for cycles
-  Dropped kerb
-  Bollard
-  Coloured surfacing

REV	DATE	NATURE OF REVISION
-		FIRST ISSUE
REVISIONS		

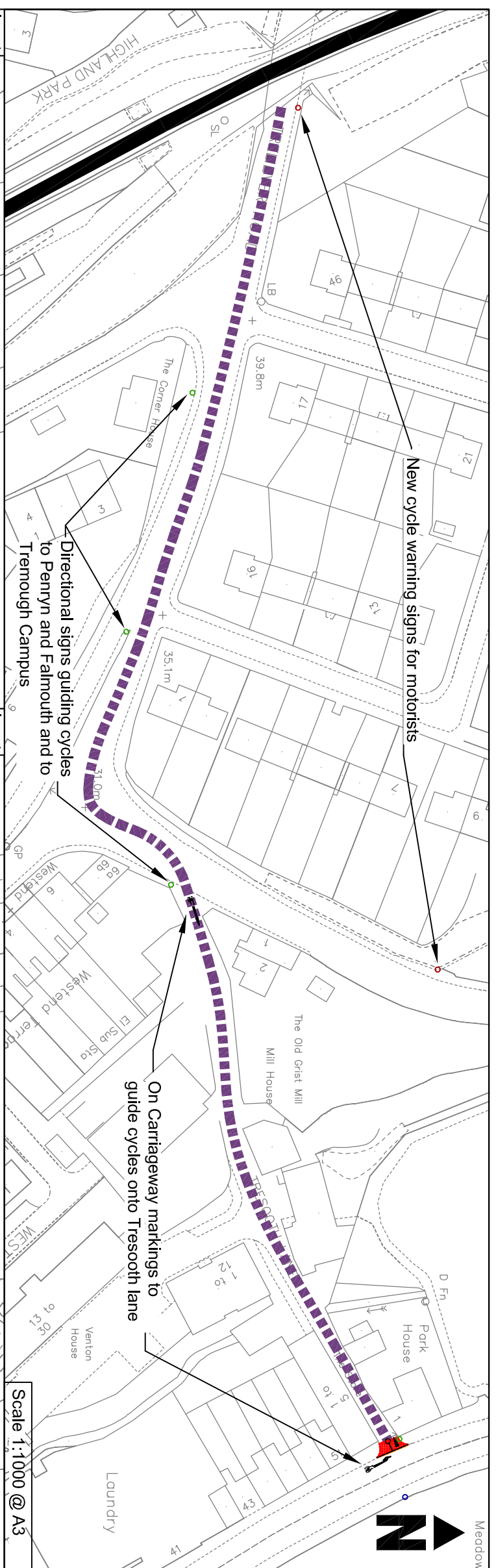


PROJECT:
Tresooth Lane Cycle Route

DRAWING TITLE:
Consultation Drawing

SCALE:
As Shown @ A3

PROJECT MANAGER:	MT	DRAWN BY:	JC
CHECKED:	MT	APPROVED:	JB
DRAWING NO:	EDG0340/EC/000/001	REVISION:	-



Inset

Inset

Directional signage guiding cyclists between Penryn and Falmouth and Tremough Campus

Directional signs guiding cycles to Penryn and Falmouth and to Tremough Campus

On Carriageway markings to guide cycles onto Tresooth lane

New warning signs for motorists on approach to cycle entry

Two bollards replaced with single central bollard to allow cycles to pass through

Coloured surfacing to alert pedestrians to cycle route. Give way markings and dropped kerb for cyclists entering The Praze.

Scale 1:200 @ A3

Scale 1:500 @ A3