



General Strategy

 Location Strategy for New Development (GD1)


Protecting the Environment


 Conservation Areas (ENV12)

Social Progress


 Protection of Open Space (COM13)

Economic Opportunity

 B8 "Exceptions" Policy (ECON3),
B8 Relocation (ECON4),
Employment Development within the Vale
of Evesham HGV control zone (ECON5)

 Wychavon District boundary

Wychavon District Local Plan

 Scale : 1:4000 June 2006

Reproduced from the Ordnance Survey mapping with the permission of the Controller of Her Majesty's Stationery Office © Crown copyright. Unauthorised reproduction infringes Crown copyright and may lead to prosecution or civil proceedings.
Wychavon District Council. Licence No. 100024324. 2006