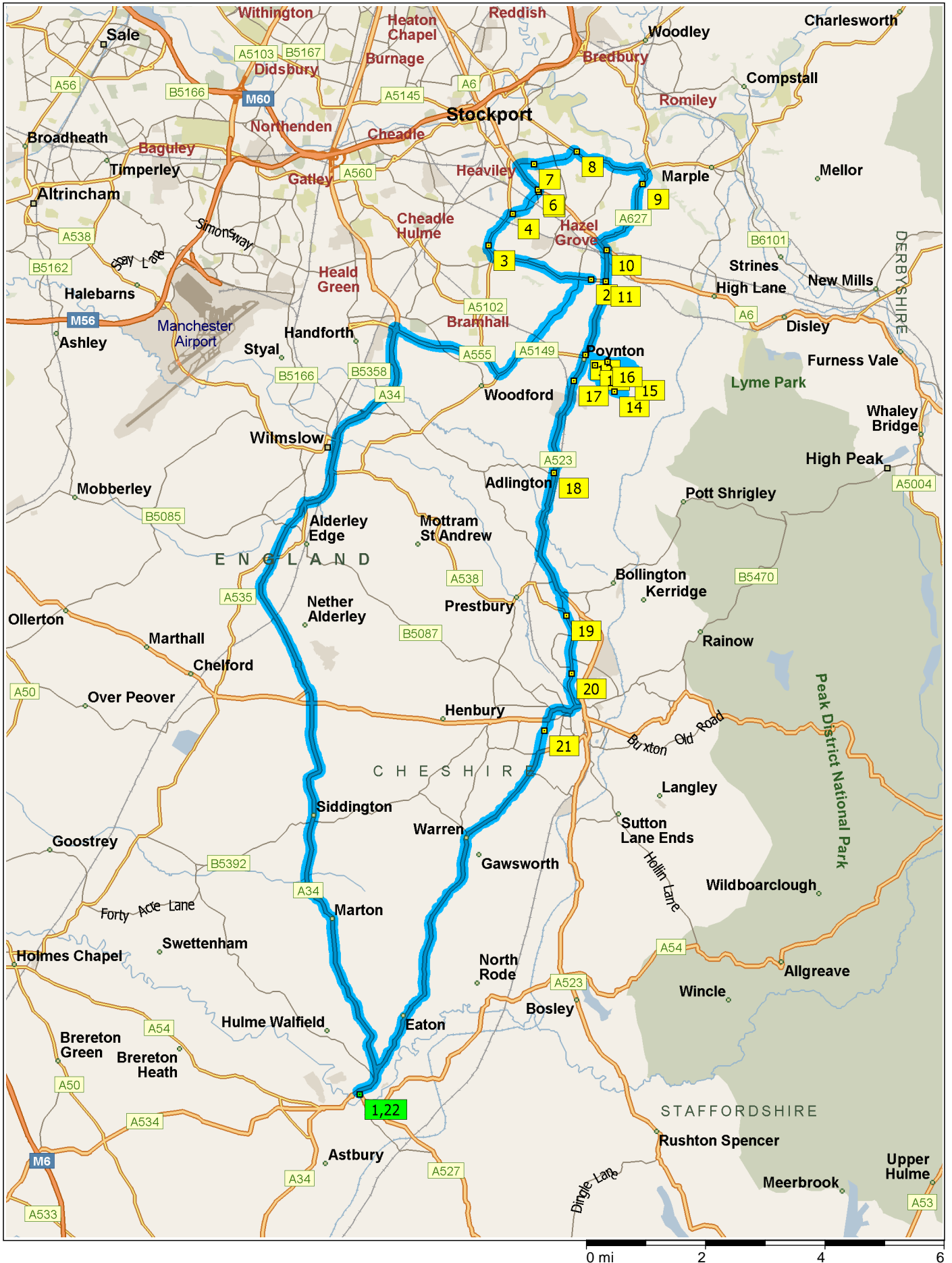
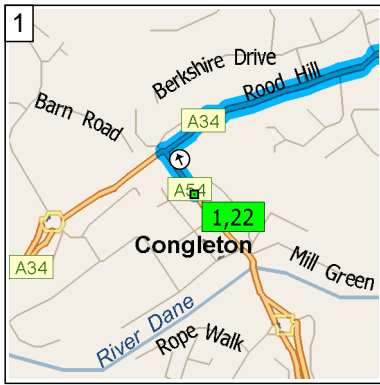


AH1

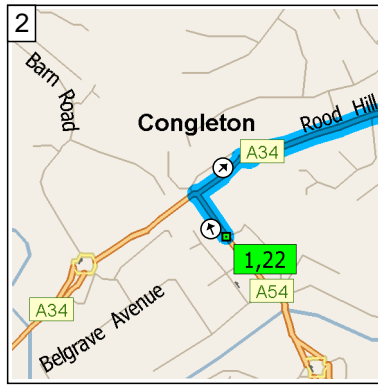
46.7 miles; 1 hour, 36 minutes



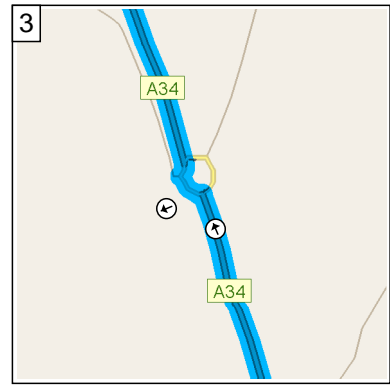
© 1988–2012 Microsoft Corporation and/or its suppliers. All rights reserved. <http://www.microsoft.com/uk/autoroute/> <http://www.microsoft.com/uk/autoroute/>
© 1984–2012 Tele Atlas. All rights reserved. Data Source © 2012 Tele Atlas N.V. This product includes mapping data licensed from Ordnance Survey® with the permission of the Controller of Her Majesty's Stationery Office. © Crown copyright and/or database right 2012. All rights reserved. Licence number 100025324. ©2012 NAVTEQ. All rights reserved. NAVTEQ ON BOARD is a registered trademark of NAVTEQ.



09:00 0.0 mi
 Depart Congleton on A54 [Rood Hill] (North) for 98 yds



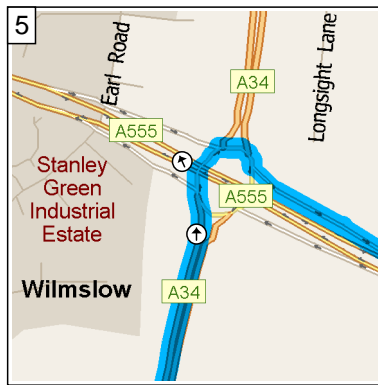
09:00 0.1 mi
 Turn RIGHT (North-East) onto A34 [Rood Hill] for 8.0 mi towards A34 / (A536) / Macclesfield / Manchester



09:11 8.1 mi
 At roundabout, take the SECOND exit onto A34 [Alderley Edge and Nether Alderley By-pass] for 3.1 mi



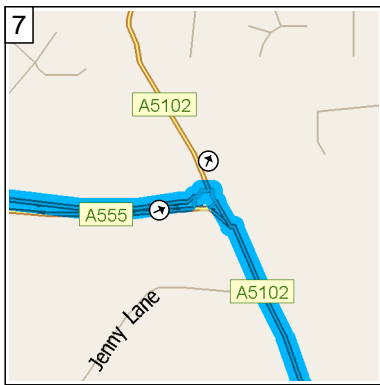
09:15 11.2 mi
 At roundabout, take the SECOND exit onto A34 [Handforth by Pass] for 3.8 mi



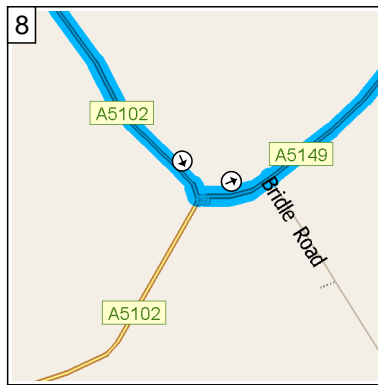
09:19 15.0 mi
 At roundabout, take the THIRD exit onto Ramp for 0.3 mi



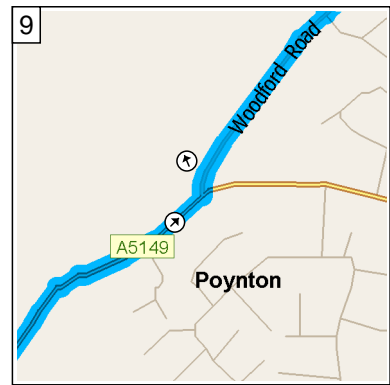
09:19 15.3 mi
 Merge onto A555 for 1.4 mi



09:20 16.7 mi
 At roundabout, take the SECOND exit onto A5102 [Woodford Road] for 0.4 mi



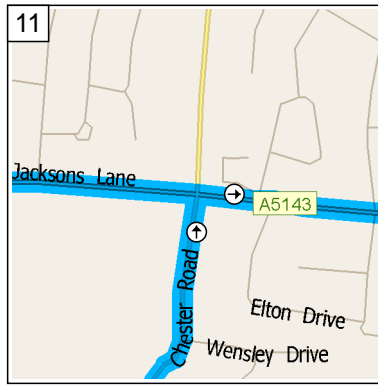
09:21 17.1 mi
 At roundabout, take the FIRST exit onto A5149 [Chester Road] for 0.7 mi



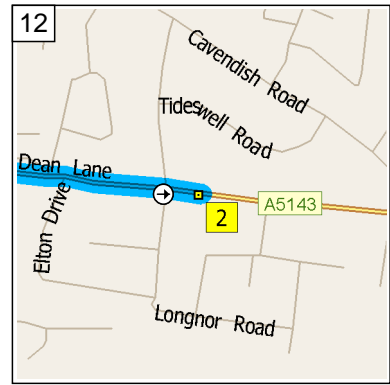
09:23 17.8 mi
 Turn LEFT (North) onto A5149 [Woodford Road] for 1.2 mi



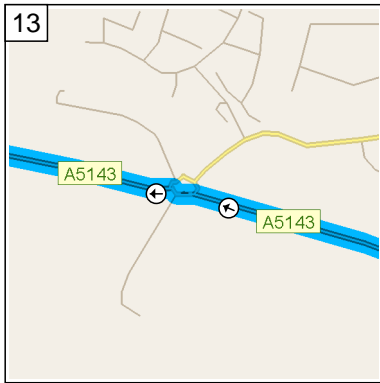
09:26 19.0 mi
Road name changes to Chester Road for 0.4 mi



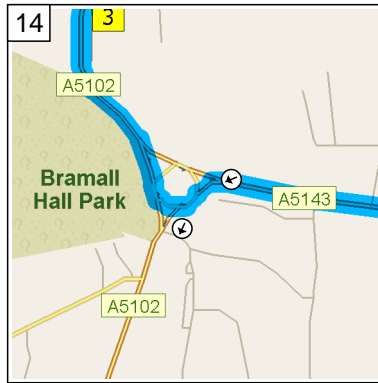
09:27 19.3 mi
Turn RIGHT (East) onto A5143 [Dean Lane] for 0.2 mi



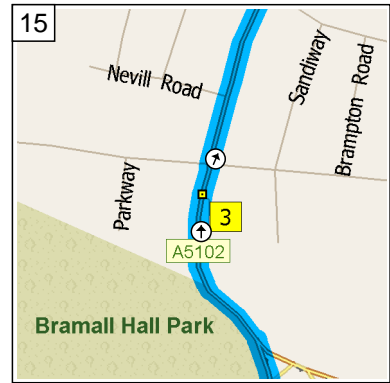
09:28 19.5 mi
At 60 Dean Lane, Hazel Grove, Stockport SK7 6, return West on A5143 [Dean Lane] for 1.2 mi



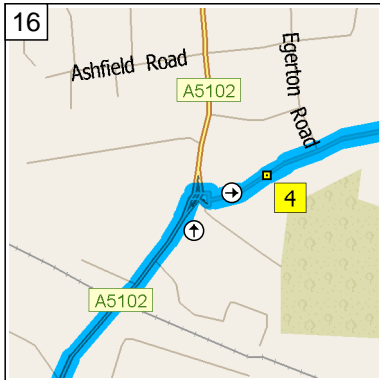
09:32 20.7 mi
At roundabout, take the SECOND exit onto A5143 [Bridge Lane] for 0.5 mi



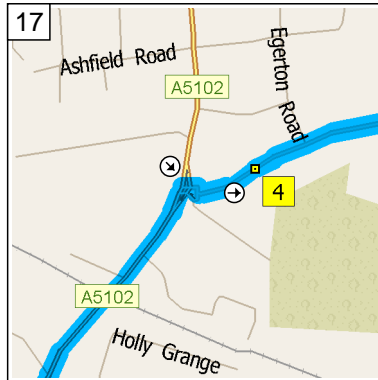
09:33 21.3 mi
At roundabout, take the SECOND exit onto A5102 [Bramhall Lane South] for 0.3 mi



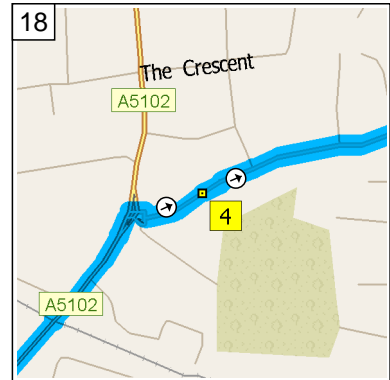
09:34 21.5 mi
At Bramhall Lane S, Bramhall, Stockport SK7 3, stay on A5102 [Bramhall Lane South] (North) for 0.6 mi



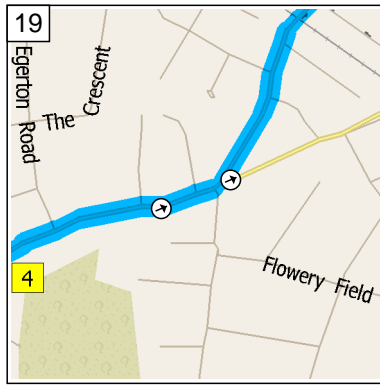
09:35 22.2 mi
Turn RIGHT (East) onto Woods Moor Lane for 32 yds



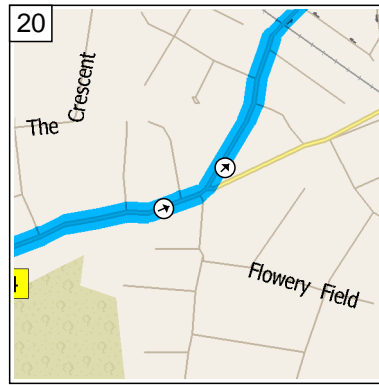
09:36 22.2 mi
Bear LEFT (East) onto Woodsmoor Lane for 109 yds



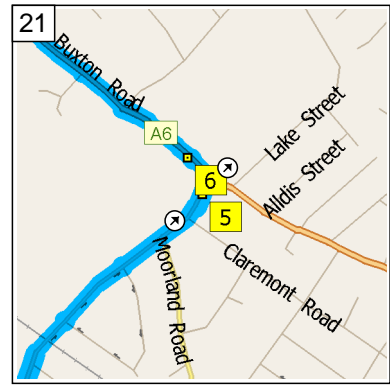
09:37 22.3 mi
At Woods Moor Lane, Stockport SK3 8, stay on Woodsmoor Lane (East) for 0.2 mi



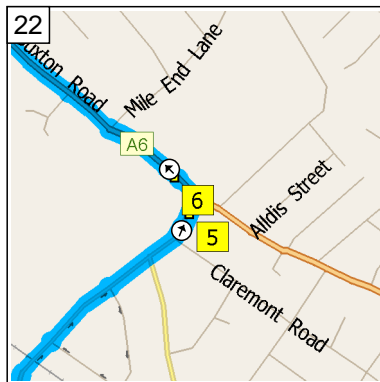
09:38 22.4 mi
 Keep STRAIGHT onto
 Woodsmoor Lane [Woodfield
 Court] for 32 yds



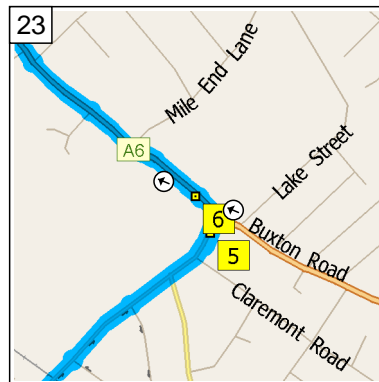
09:38 22.5 mi
 Bear LEFT (North-East) onto
 Woodsmoor Lane for 0.4 mi



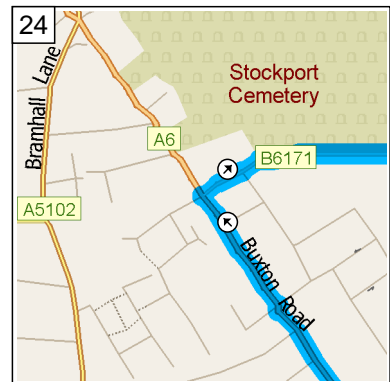
09:40 22.9 mi
 At Woods Moor Lane, Stockport
 SK2 7, stay on Woodsmoor
 Lane (North-East) for 32 yds



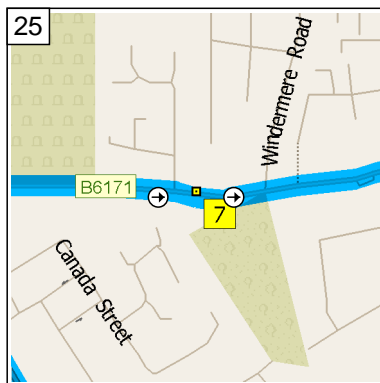
09:40 22.9 mi
 Turn LEFT (North-West) onto
 A6 [Buxton Road] for 43 yds



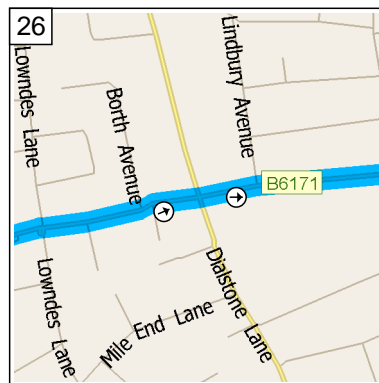
09:40 22.9 mi
 At A6, Stockport SK2 7, stay on
 A6 [Buxton Road] (West) for 0.5
 mi



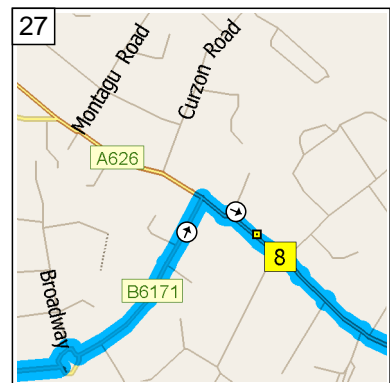
09:42 23.4 mi
 Turn RIGHT (North-East) onto
 B6171 [Nangreave Road] for 0.3
 mi



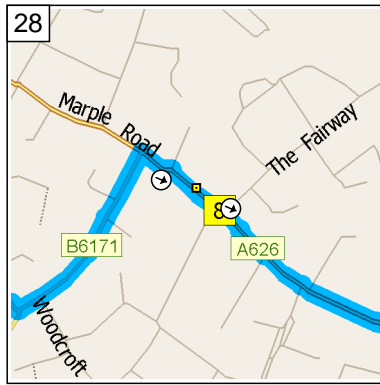
09:43 23.7 mi
 At 87 Nangreave Rd, Stockport
 SK2 6, stay on B6171
 [Nangreave Road] (East) for 0.4
 mi



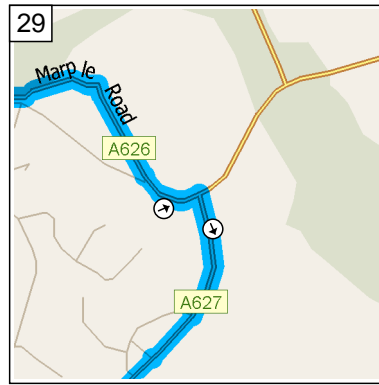
09:44 24.1 mi
 Bear RIGHT (East) onto B6171
 [Hillcrest Road] for 0.4 mi



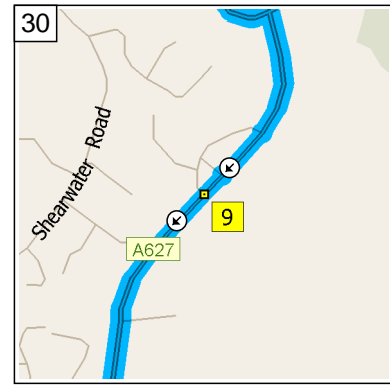
09:45 24.5 mi
 Turn RIGHT (East) onto A626
 [Marple Road] for 109 yds



09:46 24.6 mi
At 61 Marple Rd, Stockport SK2 5, stay on A626 [Marple Road] (East) for 1.3 mi



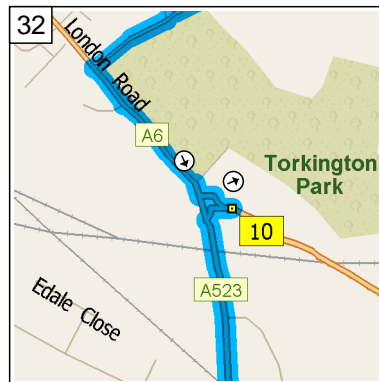
09:49 25.9 mi
Turn RIGHT (South) onto A627 [Offerton Road] for 0.2 mi



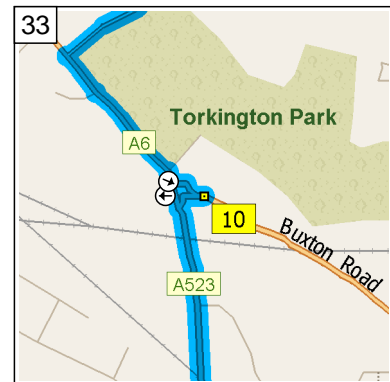
09:50 26.1 mi
At Offerton Rd, Stockport SK2 5, stay on A627 [Offerton Road] (South-West) for 1.4 mi



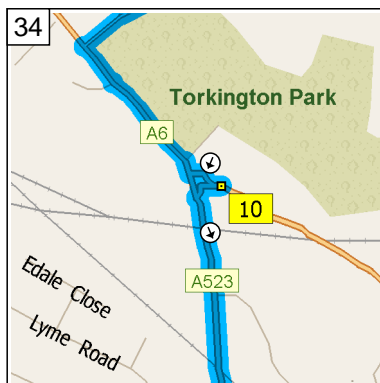
09:53 27.5 mi
Turn LEFT (South-East) onto A6 [London Road] for 0.2 mi



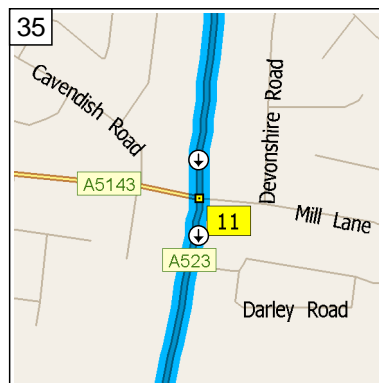
09:53 27.7 mi
Turn LEFT (East) onto A6 [Buxton Road] for 54 yds



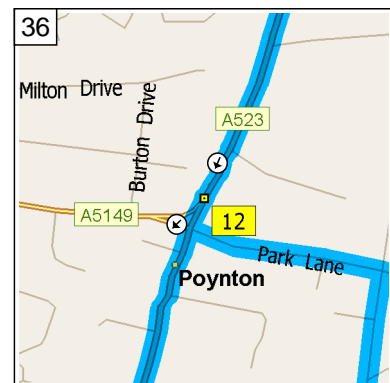
09:54 27.7 mi
At A6, Hazel Grove, Stockport SK7 6, turn RIGHT (West) onto Local road(s) for 54 yds towards A523 / Poynton / Macclesfield



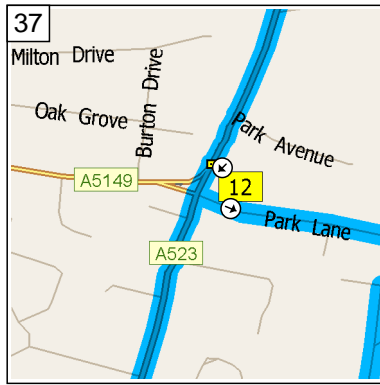
09:54 27.7 mi
Bear LEFT (South) onto A523 [Macclesfield Road] for 0.5 mi



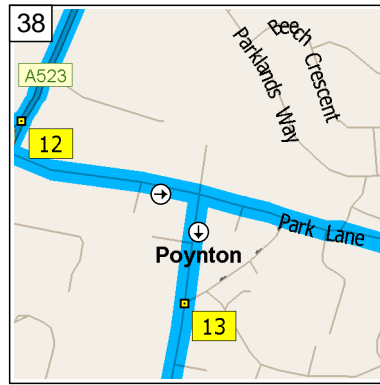
09:55 28.2 mi
At 89 A523, Hazel Grove, Stockport SK7 6, stay on A523 [Macclesfield Road] (South) for 1.3 mi



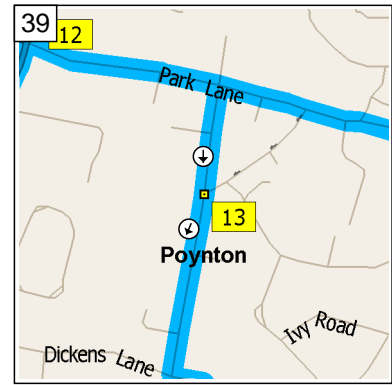
09:58 29.5 mi
At 9 A523, Poynton, Stockport SK12 1, stay on A523 [London Road North] (South-West) for 76 yds



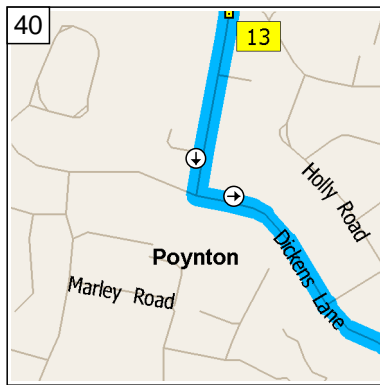
09:58 29.6 mi
Turn LEFT (East) onto Park Lane for 0.2 mi



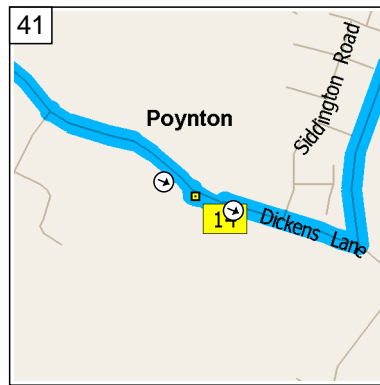
09:59 29.8 mi
Turn RIGHT (South) onto Bulkeley Road for 0.1 mi



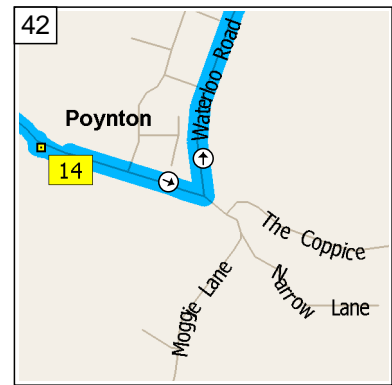
10:00 29.9 mi
At Clumber Rd, Poynton, Stockport SK12 1, bear RIGHT (South) onto Clumber Road for 0.2 mi



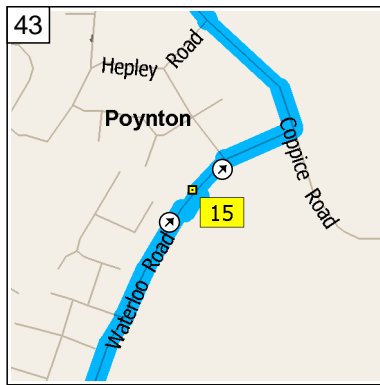
10:00 30.1 mi
Turn LEFT (East) onto Dickens Lane for 0.5 mi



10:02 30.5 mi
At 166 Dickens Lane, Poynton, Stockport SK12 1, stay on Dickens Lane (East) for 0.2 mi



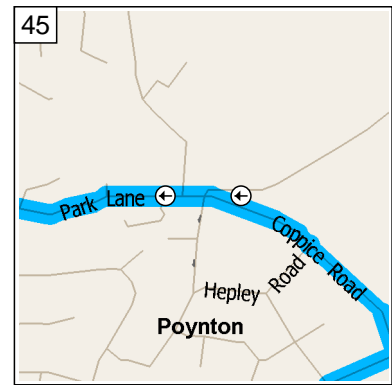
10:02 30.7 mi
Turn LEFT (North) onto Waterloo Road for 0.3 mi



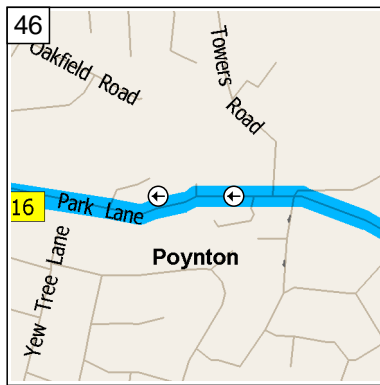
10:04 31.0 mi
At 57 Waterloo Rd, Poynton, Stockport SK12 1, stay on Waterloo Road (North-East) for 0.1 mi



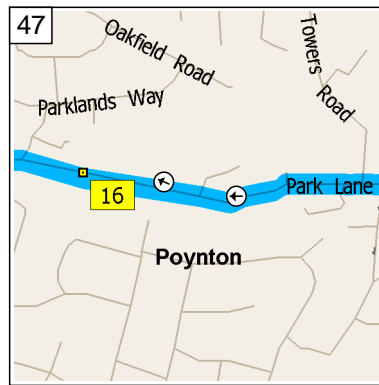
10:04 31.1 mi
Turn LEFT (North) onto Coppice Road for 0.3 mi



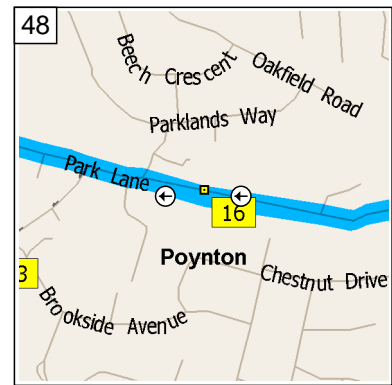
10:05 31.4 mi
Road name changes to Park Lane for 164 yds



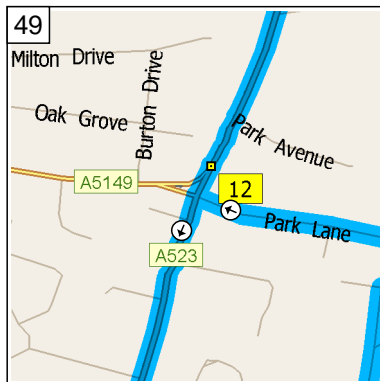
10:06 31.5 mi
Keep STRAIGHT onto Park Lane [Hockley Court] for 153 yds



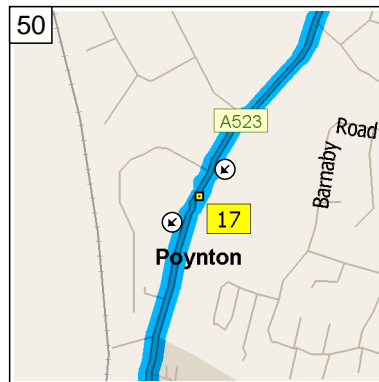
10:06 31.6 mi
Bear RIGHT (West) onto Park Lane for 0.1 mi



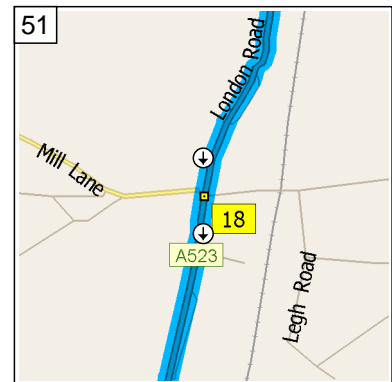
10:07 31.7 mi
At 205 Park Lane, Poynton, Stockport SK12 1, stay on Park Lane (West) for 0.4 mi



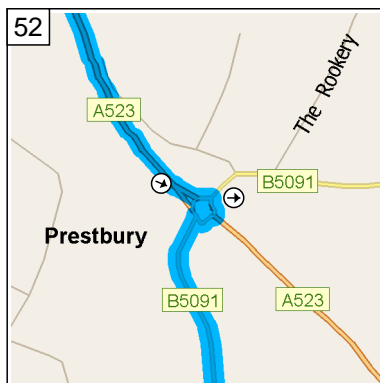
10:08 32.1 mi
Turn LEFT (South) onto A523 [London Road South] for 0.5 mi



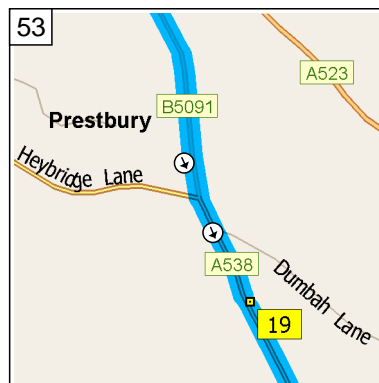
10:09 32.6 mi
At 147 A523, Poynton, Stockport SK12 1, stay on A523 [London Road South] (South-West) for 1.7 mi



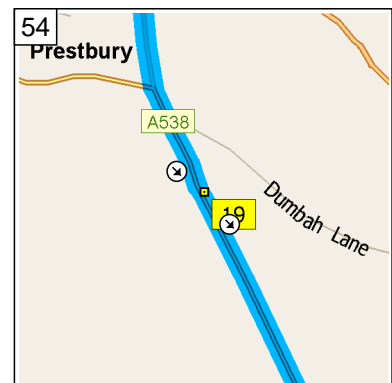
10:13 34.2 mi
At Mill Lane, Adlington, Macclesfield SK10 4, stay on A523 [London Road] (South) for 2.2 mi



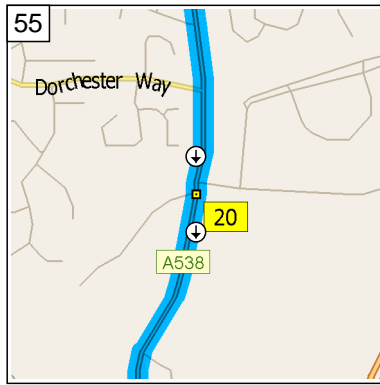
10:16 36.5 mi
At roundabout, take the THIRD exit onto B5091 [London Road] for 0.3 mi



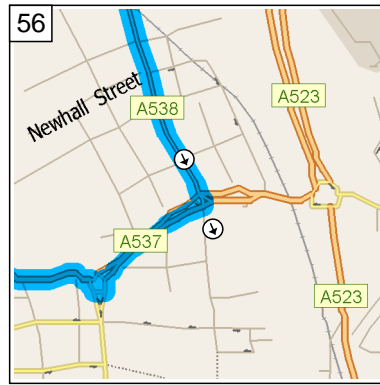
10:17 36.8 mi
Keep STRAIGHT onto A538 [Manchester Road] for 0.1 mi



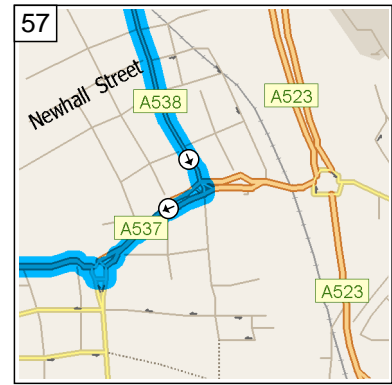
10:17 36.9 mi
At Manchester Rd, Prestbury, Macclesfield SK10 4, stay on A538 [Manchester Road] (South-East) for 1.0 mi



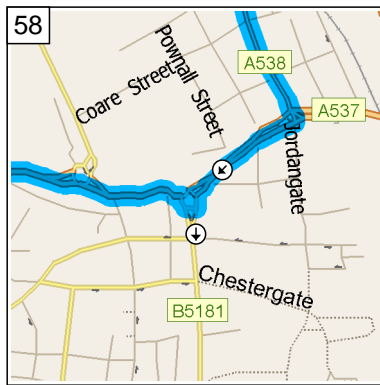
10:20 37.9 mi
 At Manchester Rd, Macclesfield SK10 2, stay on A538 [Manchester Road] (South) for 0.6 mi



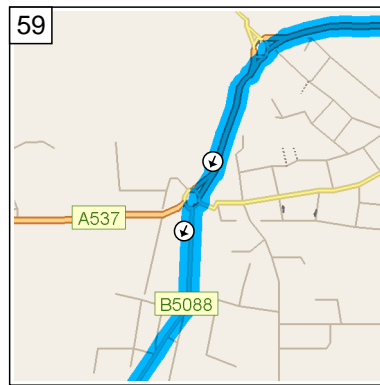
10:21 38.5 mi
 Keep STRAIGHT onto Local road(s) for 10 yds



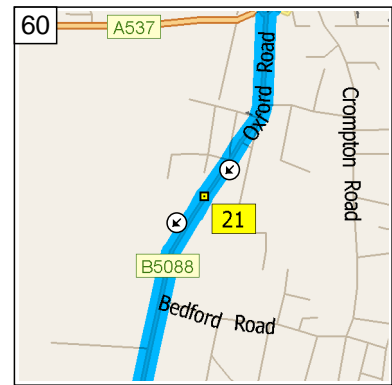
10:21 38.5 mi
 Turn RIGHT (West) onto A537 [Hibel Road] for 0.1 mi



10:21 38.6 mi
 At roundabout, take the SECOND exit onto A537 [Cumberland Street] for 0.5 mi



10:23 39.1 mi
 At roundabout, take the SECOND exit onto B5088 [Oxford Road] for 0.2 mi



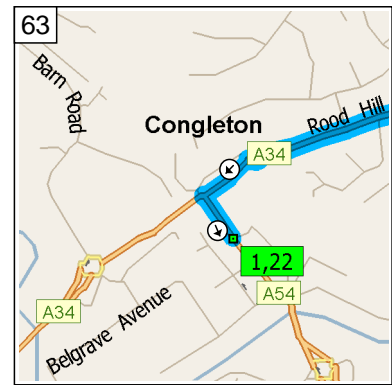
10:23 39.3 mi
 At 104 Oxford Rd, Macclesfield SK11 8, stay on B5088 [Oxford Road] (South-West) for 0.4 mi



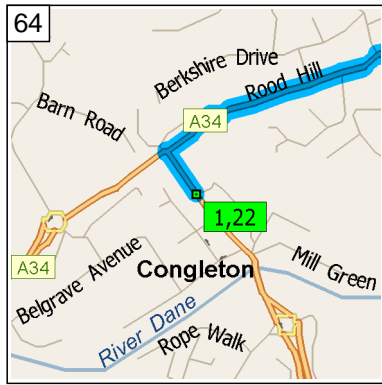
10:24 39.7 mi
 Bear RIGHT (South) onto A536 [Congleton Road] for 6.4 mi



10:35 46.1 mi
 Road name changes to A34 [Macclesfield Road] for 0.6 mi



10:36 46.6 mi
 Turn LEFT (South) onto A54 [Rood Hill] for 98 yds towards A34 / (M6) / (A534) / (A54) / Holmes Chapel / Nantwich / Newcastle



10:36 46.7 mi
Arrive Congleton

Route summary

Total journey cost	£8.53
Driving distance	46.7 miles
Trip duration	1 hour, 36 minutes
Driving time	1 hour, 36 minutes
Crow's flight distance between all stops	38.3 miles

Route segment details

From	To	Method	Distance	Driving time
Congleton	60 Dean Lane, Haze...	Quickest	19.5 miles	28 minutes
60 Dean Lane, Haze...	Bramhall Lane S, Br...	Quickest	2.0 miles	5 minutes
Bramhall Lane S, Br...	Woods Moor Lane, ...	Quickest	0.7 miles	3 minutes
Woods Moor Lane, ...	Woods Moor Lane, ...	Quickest	0.6 miles	2 minutes
Woods Moor Lane, ...	A6, Stockport SK2 7	Quickest	76 yards	Less than 1 minute
A6, Stockport SK2 7	87 Nangreave Rd, S...	Quickest	0.8 miles	2 minutes
87 Nangreave Rd, S...	61 Marple Rd, Stock...	Quickest	0.8 miles	2 minutes
61 Marple Rd, Stock...	Offerton Rd, Stockp...	Quickest	1.5 miles	3 minutes
Offerton Rd, Stockp...	A6, Hazel Grove, St...	Quickest	1.6 miles	3 minutes
A6, Hazel Grove, St...	89 A523, Hazel Grov...	Quickest	0.5 miles	1 minute
89 A523, Hazel Grov...	9 A523, Poynton, St...	Quickest	1.3 miles	2 minutes
9 A523, Poynton, St...	Clumber Rd, Poynto...	Quickest	612 yards	1 minute
Clumber Rd, Poynto...	166 Dickens Lane, ...	Quickest	0.6 miles	2 minutes
166 Dickens Lane, ...	57 Waterloo Rd, Po...	Quickest	0.5 miles	1 minute
57 Waterloo Rd, Po...	205 Park Lane, Poy...	Quickest	0.7 miles	2 minutes
205 Park Lane, Poy...	147 A523, Poynton, ...	Quickest	0.9 miles	2 minutes
147 A523, Poynton, ...	Mill Lane, Adlington,...	Quickest	1.7 miles	3 minutes
Mill Lane, Adlington,...	Manchester Rd, Pre...	Quickest	2.6 miles	4 minutes
Manchester Rd, Pre...	Manchester Rd, Ma...	Quickest	1.0 mile	2 minutes
Manchester Rd, Ma...	104 Oxford Rd, Mac...	Quickest	1.4 miles	3 minutes
104 Oxford Rd, Mac...	Congleton	Quickest	7.4 miles	12 minutes

Distance by state/province

State/Province	Distance	Driving time
United Kingdom	46.7 miles	1 hour, 36 minutes